

# COIMBATORE DISTRICT HIGHWAY - 1000m BUFFER MAP

1 cm = 8 km



Source: <https://bhuvan.nrsc.gov.in/>

## Legend

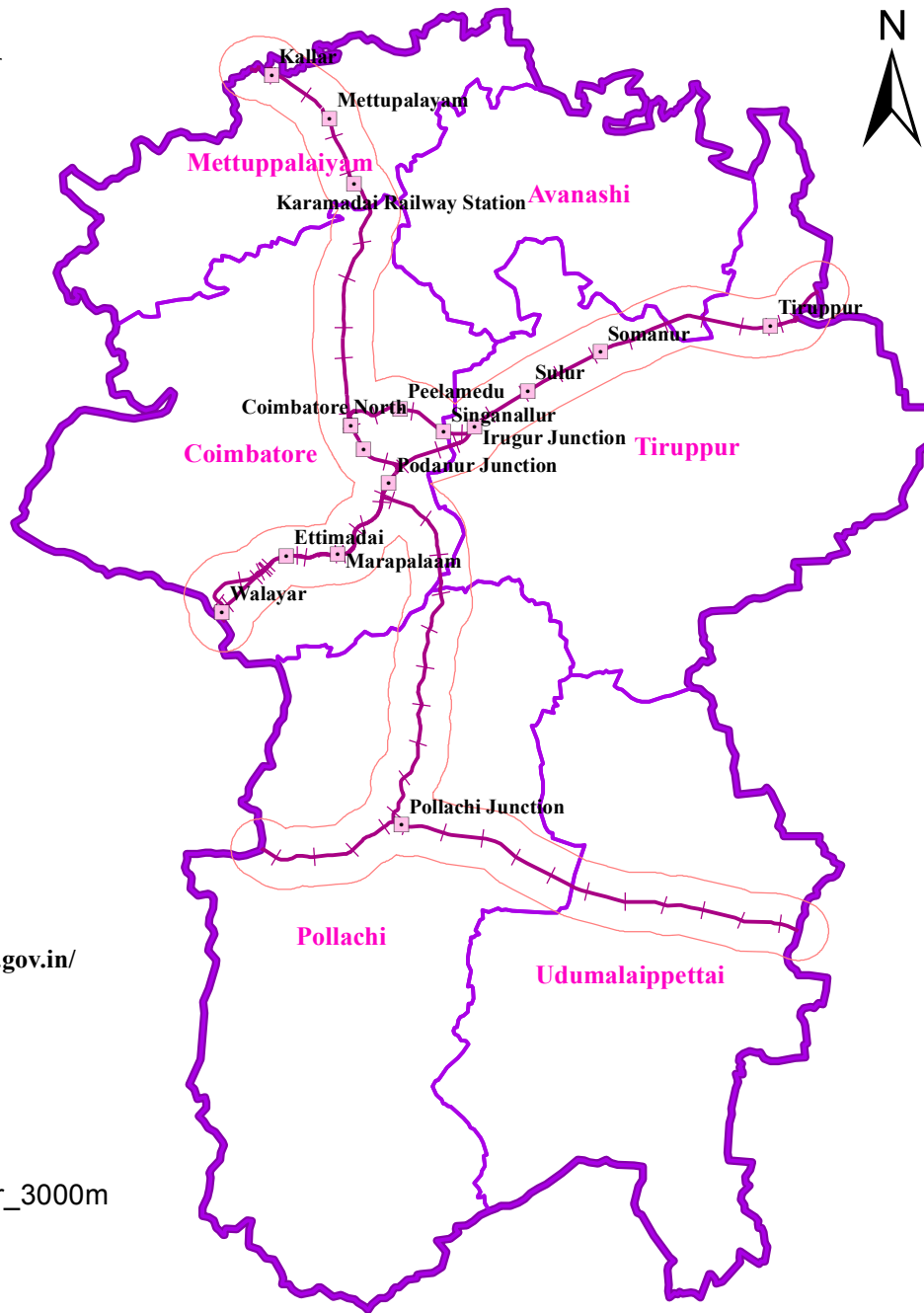
- CBE\_traffic\_signal
- ★ CBE\_bus\_stop
- CBE\_SH
- CBE\_NH
- CBE\_SH\_Buf\_1000m
- CBE\_NH\_Buf\_1000m
- CBE\_Taluk\_N
- Coimbatore



Team Name: GEO GAZERS  
Topic: HEALTH CARE INDICATOR  
MAP  
Organization: SRI RAMAKRISHNA  
ENGINEERING COLLEGE  
Contact/Mail: [varatha.thangavel@srec.ac.in](mailto:varatha.thangavel@srec.ac.in)  
[hema.s@srec.ac.in](mailto:hema.s@srec.ac.in)






# COIMBATORE DISTRICT RAILWAY - 3000m BUFFER MAP

1 cm = 8 km



Source: <https://bhuvan.nrsc.gov.in/>

## Legend

-  CBE\_station
-  CBE\_Rail1
-  CBE\_Rail\_Buffer\_3000m
-  CBE\_Taluk\_N
-  Coimbatore



Team Name: GEO GAZERS  
Topic: HEALTH CARE INDICATOR  
MAP  
Organization: SRI RAMAKRISHNA  
ENGINEERING COLLEGE  
Contact/Mail: [varatha.thangavel@srec.ac.in](mailto:varatha.thangavel@srec.ac.in)  
[hema.s@srec.ac.in](mailto:hema.s@srec.ac.in)